












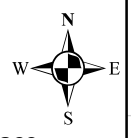
Comprehensive Plan Map
Sandy, Oregon
Adopted October 7, 2024
Ordinance No. 2024-18



-  UGB
-  City Limits
-  Urban Reserve
-  Barlow Road

Comprehensive Plan Designation

-  Village
-  Low Density Residential
-  Medium Density Residential
-  High Density Residential
-  Commercial
-  Industrial
-  Parks and Open Space



Map Created: 9/12/2024

